

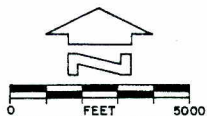


LEGEND

 SOIL CLASSIFICATION AREA
 DEBRIS POTENTIAL AREA

 RAINFALL ZONE
 50-YEAR ISOHYET
 (MAX. 24-HOUR AMOUNT)

LACFCD
hydrology manual



BURBANK
 1966
 Revised (10/82)
hydrologic map