


FD. L & RIVET
WITH "T" PER
CEFB 319-171

FD. L & RIVET
WITH "T" PER
CEFB 319-171



34.78'

34.315'

VERDUGO

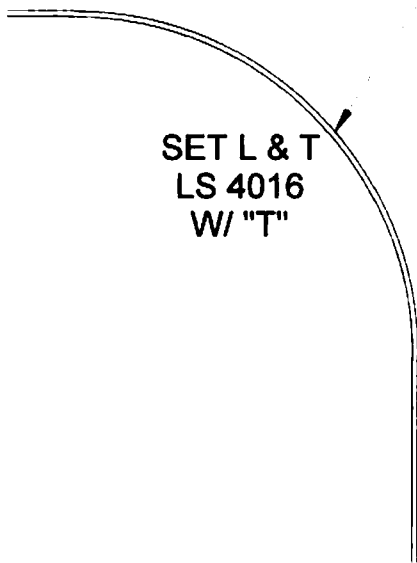
AVENUE



FD. S & W PER
CEFB 319-171
RESET S&W
LS 4016 BY
INTERSECTION
OF TANGENT TIES

44.27'

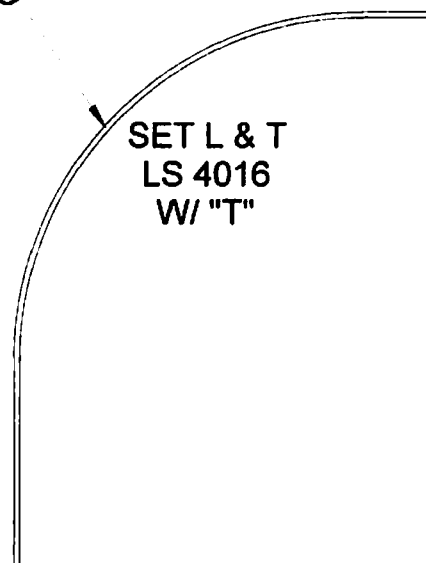
44.65'



SET L & T
LS 4016
W/ "T"

STREET

LOMITA



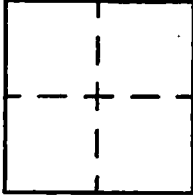
SET L & T
LS 4016
W/ "T"

CORNER RECORD

Agency Index _____
Document Number _____
County of LOS ANGELES, California

City of BURBANK

Brief Legal Description VERDUGO AVENUE & LOMITA STREET



CORNER TYPE

- Government Corner
- Meander
- Rancho
- Control
- Property
- Other

Date of Survey 6/22/21

COORDINATES (Optional)

N. _____ E. _____
 Elevation _____
 Units Metric U.S. Survey Foot
 Horizontal Datum _____
 Zone _____ Epoch Date _____
 Vertical Datum _____
 Complies with Public Resources Code §§6801-6819
 Complies with Public Resources Code §§6890-6902

- PLS Act Ref: 8768(d) 8771 8773 Other: _____
- Corner/Monument: Left as found Established Rebuilt Pre-Construction
 Found and tagged Reestablished Referenced Post-Construction

Narrative of corner identified and monument as found, set, reset, replaced, or removed:
 See sheet #2 for description(s) :

SURVEYOR'S STATEMENT

This Corner Record was prepared by me or under my direction in conformance with
 the Professional Land Surveyors' Act on JUNE 24, 2021
 Signed David L. Lindell P.L.S. or R.C.E. No. LS 4016



COUNTY SURVEYOR'S STATEMENT

This Corner Record was received _____,
 and examined and filed _____,
 Signed _____ P.L.S. or R.C.E. No. _____
 Title _____

County Surveyor's Comment