


SEE ALSO PWFB
1718-1757,1758

FD. L & RIVET
WITH "T" PER
CEFB 322-472

FD. L & RIVET
WITH "T" PER
CEFB 322-472



35.51'

35.51'

HOLLYWOOD

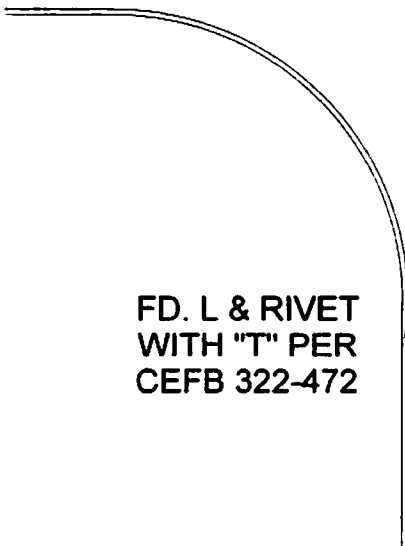
WAY



FD. S & W PER
CEFB 322-472
RESET S&W
LS 4016 BY
INTERSECTION
OF TANGENT TIES

68.08'

67.98'

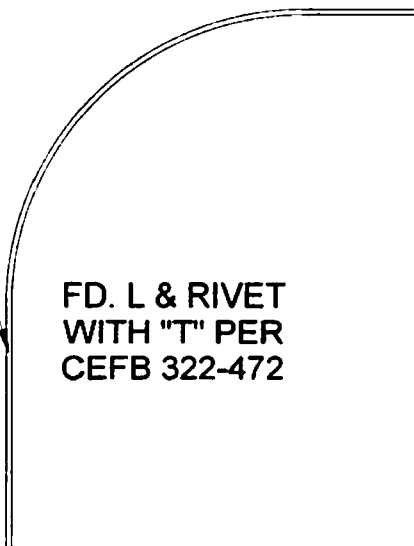


FD. L & RIVET
WITH "T" PER
CEFB 322-472

AVENUE

WYOMING

FD. L & RIVET
WITH "T" PER
CEFB 322-472



CORNER RECORD

Agency Index _____

Document Number _____

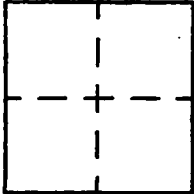
City of BURBANK

County of LOS ANGELES, California

Brief Legal Description HOLLYWOOD WAY & WYOMING AVENUE

CORNER TYPE

COORDINATES (Optional)



- Government Corner
- Meander
- Rancho
- Control
- Property
- Other

N. _____ E. _____

Elevation _____

Units Metric U.S. Survey Foot

Horizontal Datum _____

Zone _____ Epoch Date _____

Vertical Datum _____

Complies with Public Resources Code §§8801-8819

Complies with Public Resources Code §§8890-8902

Date of Survey 6/19/21

PLS Act Ref: 6765(d) 6771 6773 Other: _____

Corner/Monument: Left as found Established Rebuilt Pre-Construction

Found and tagged Reestablished Referenced Post-Construction

Narrative of corner identified and monument as found, set, reset, replaced, or removed:

See sheet #2 for description(s) :

SURVEYOR'S STATEMENT

This Corner Record was prepared by me or under my direction in conformance with

the Professional Land Surveyors' Act on JUNE 24 2021

Signed David L. Lindell P.L.S. or R.C.E. No. LS 4016



COUNTY SURVEYOR'S STATEMENT

This Corner Record was received _____

and examined and filed _____

Signed _____ P.L.S. or R.C.E. No. _____

Title _____

County Surveyor's Comment _____