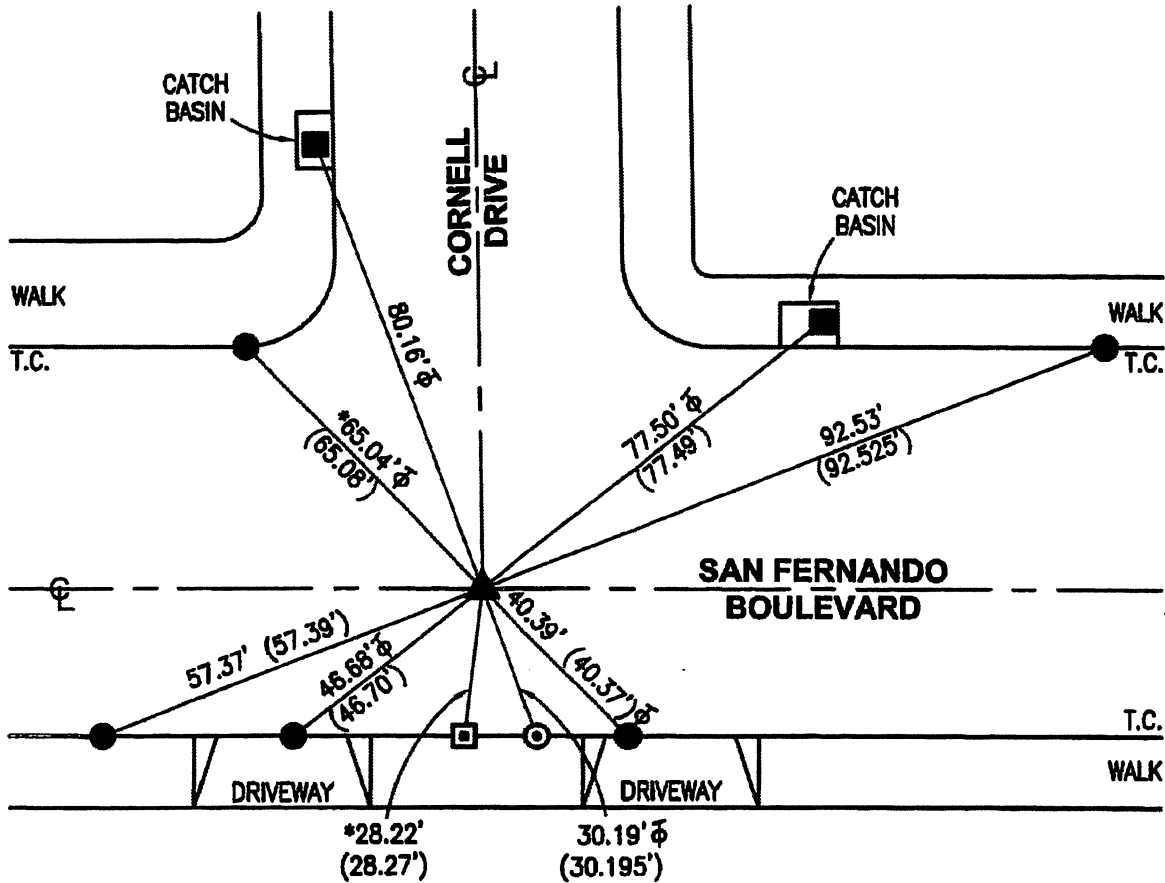



**REFERENCES**

- R-1 = COUNTY OF LOS ANGELES PWFB 1819/122A-123A
- ( ) = RECORD DISTANCE PER R-1
- ⊘ = TANGENT OVER
- T.C. = TOP OF CURB
- \* = INDICATES VERIFIED MEASURED DISTANCE BY EDM

NOTE: TIES SHOWN HEREON ARE NOT TANGENT OVER UNLESS NOTED OTHERWISE.

CONSTRUCTION WORK IN THIS AREA DID NOT EFFECT TIES OR CENTERLINE MONUMENT.



**MONUMENT NOTES**

- ▲ FOUND SPIKE & WASHER "LS 6771" PER R-1, FLUSH, AFTER CONSTRUCTION.
- FOUND LEAD, TACK & TAG "LS 6771" IN T.C. PER R-1 WITH CHISELED "T" BEHIND SAID POINT.
- FOUND LEAD, TACK & TAG "LS 6771" IN WALK WITH CHISELED "T" BEHIND SAID POINT, NO REFERENCE, FITS DISTANCE OF LEAD, TACK & TAG "CITY ENG" WITH CHISELED "T" BEHIND SAID POINT PER R-1.
- ⊙ FOUND LEAD, TACK & TAG "LS 6771" IN T.C. PER R-1 WITH NO CHISELED "T" BEHIND SAID POINT.
- FOUND LEAD, TACK & TAG "LS 6771" IN T.C. PER R-1.

THE PURPOSE OF THIS RECORD IS TO DOCUMENT THE PERPETUATION OF FOUND MONUMENT(S) PURSUANT TO THE PLS ACT SECTION 8771. 17-EXC-400

# CORNER RECORD

Agency Index 1377

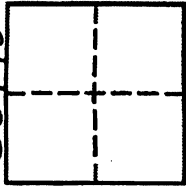
Document Number \_\_\_\_\_

City of BURBANK

County of LOS ANGELES, California

Brief Legal Description SAN FERNANDO BOULEVARD & CORNELL DRIVE

30442



### CORNER TYPE

- Government Corner  Control
- Meander  Property
- Rancho  Other

### COORDINATES (Optional)

- N. \_\_\_\_\_ E. \_\_\_\_\_
- Elevation \_\_\_\_\_
- Units Metric  U.S. Survey Foot
- Horizontal Datum \_\_\_\_\_
- Zone \_\_\_\_\_ Epoch Date \_\_\_\_\_
- Vertical Datum \_\_\_\_\_

Date of Survey 3/26/2018

- Complies with Public Resources Code §§8801-8819
- Complies with Public Resources Code §§8890-8902

PLS Act Ref:  8765 (d)  8771  8773  Other:

Corner/Monument:  Left as found  Established  Rebuilt  Pre-Construction

Found and tagged  Reestablished  Referenced  Post-Construction

Narrative of corner identified and monument as found, set, reset, replaced, or removed:  
 See sheet #2 for description (s):

### SURVEYOR'S STATEMENT

This Corner Record was prepared by me or under my direction in conformance with the Professional Land Surveyors' Act on 6/7/2018

Signed [Signature] P.L.S. or R.C.E. No. 5411



### COUNTY SURVEYOR'S STATEMENT

This Corner Record was received JUN 18 2018

and examined and filed OCT 30 2018

Signed [Signature] P.L.S. or R.C.E. No. 6388

Title DEPUTY COUNTY SURVEYOR



County Surveyor's Comment \_\_\_\_\_