

TIES - FILED AS SUBMITTED

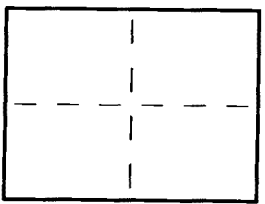
CORNER RECORD

INDEX PWFB 1618 PAGE 91(A)

City of BURBANK

County of Los Angeles, California

Brief Legal Description: CENTERLINE INTERSECTION TIES @ HOLLYWOOD WAY & RIVERSIDE DR.



CORNER TYPE

- Govt. Corner
- Meander
- Rancho
- Date of Survey: 3-10-97
- Control
- Property
- Other

COORDINATES (optional)

N. _____
 E. _____
 Zone _____ Datum _____
 Elev. _____

- Corner — Left as Found Found & Tagged Established
 Reestablished Rebuilt

Identification & Type of Corner Found: Evidence used to identify or procedure used to establish or reestablish the corner.

SEE SKETCH ON REVERSE SIDE
THIS CORNER RECORD HAS BEEN FILED TO CORRECT PWFB 1618 PAGES 91 & 92

A Description of the Physical Condition of the Monument as Found and as Set or Reset:


SEE SKETCH ON REVERSE SIDE

Surveyor's Statement

This Corner Record was Prepared by Me or Under My Direction in Conformance with the Land Surveyors Act on MARCH 10 19 97

Signed: Kris Joseph Rigdon

L.S. or R.C.E. No.: L.S. 3587




County Surveyor's Statement

This Corner Record was Received APR 16 1997
 19 _____ and Examined and Filed APR 29 1997 19 _____

Signed: Paul M. Smith

Title: DEPUTY COUNTY SURVEYOR



County Surveyor's Comment: TIES - FILED AS SUBMITTED