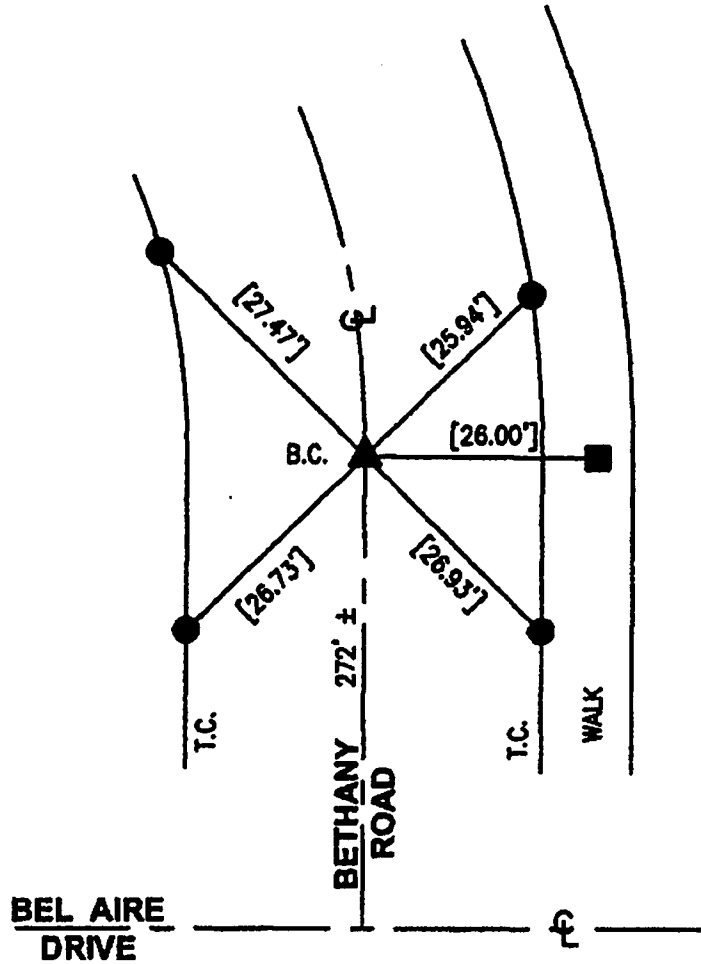



R-1 = CITY OF BURBANK TIE SHEET BOOK 181, PAGE 39A  
[ ] = RECORD & MEASURED DISTANCE PER R-1  
⊕ = TANGENT OVER



- ▲ FD. MH & 4 PM'S ON RIM PER R-1 BEFORE CONSTRUCTION. SET 4-3' O/S MAG. N/W "LS 5411" FLUSH PER TIES HEREON AFTER CONSTRUCTION.
- FD L/R & CHISELED "T" IN T.C. PER R-1.
- FD CROSS IN WALK FLUSH PER R-1. SET L/T "LS 5411" & CHISELED "T"

THE PURPOSE OF THIS RECORD IS TO DOCUMENT THE PERPETUATION OF FOUND MONUMENT(S) PURSUANT TO THE PLS ACT SECTION 8771. NO CLAIM IS MADE REGARDING THE CORRECTNESS OF THE POSITION(S) OF SAID MONUMENT(S), NOR THE DIMENSIONAL RELATIONSHIP TO STREET CENTERLINES OR PROPERTY BOUNDARIES.

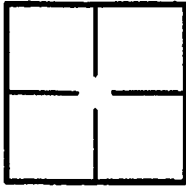
13-TRO-276

**CORNER RECORD**

Document Number PWFB 1819 927

City of BURBANK County of LOS ANGELES, California

Brief Legal Description BETHANY ROAD; 272' ± NE'LY OF BEL AIRE DRIVE



**CORNER TYPE**

Government Corner  Control   
Meander  Property   
Rancho  Other   
Date of Survey 4/8/2013 & 5/16/2013

**COORDINATES (Optional)**

N. \_\_\_\_\_  
E. \_\_\_\_\_  
Zone \_\_\_\_\_ NAD27  NAD83   
NAD83 Epoch \_\_\_\_\_  
Elevation \_\_\_\_\_  
Vertical Datum: NGVD29  NAVD86   
Units: Metric  Imperial  U.S. Survey

Corner — Left as found  Found and tagged  Established  Reestablished  Rebuilt

Identification and type of corner found; Evidence used to identify or procedure used to establish or reestablish corner:  
Found as described on the reverse of this sheet.

A description of the physical condition of the monument as found and as set or reset: \_\_\_\_\_  
See Page 2

**SURVEYOR'S STATEMENT**

This Corner Record was prepared by me or under my direction in conformance with the Professional Land Surveyors' Act on 5/21/2013  
Signed [Signature] P.L.S. or R.C.E. No. LS. 5411



**COUNTY SURVEYOR'S STATEMENT**

This Corner Record was received JUN 04 2013 JUL 08 2013  
examined and filed JUL 10 2013  
Signed [Signature] P.L.S. or R.C.E. No. 6388  
Title DEPUTY COUNTY SURVEYOR



County Surveyor's Comment \_\_\_\_\_