


● FOUND SPIKE W/ WASHER "LA COUNTY DPW", ACCEPTED AS CL PER TIES P.W.F.B. 1718-111A. DESTROYED DUE TO CONSTRUCTION. SET MAG. NAIL W/ BRASS WASHER "LS 3983" FLUSH.

■ FOUND LEAD, TACK & TAG "LA COUNTY DPW" PER TIES P.W.F.B. 1718-111A.

( ) INDICATES RECORD DATA PER TIES P.W.F.B. 1718-111A.



THE PURPOSE OF THE RECORD IS TO DOCUMENT THE PERPETUATION OF FOUND MONUMENT(S) PURSUANT TO THE PLS ACT SECTION 8771. NO CLAIM IS MADE AS TO THE CORRECTNESS OF THE POSITION(S) OF SAID MONUMENT(S), NOR THE DIMENSIONAL RELATIONSHIP TO STREET CENTERLINES OR PROPERTY BOUNDARIES

THOMAS GUIDE PG 563/F3

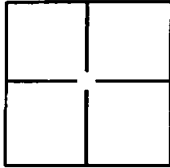
# CORNER RECORD

FB 338 P. 316  
PWFB 1619 256

City of BURBANK

Document Number \_\_\_\_\_  
County of LOS ANGELES, California

Brief Legal Description THE INTERSECTION OF KEYSTONE STREET & PARKSIDE AVENUE



### CORNER TYPE

Government Corner  Control   
Meander  Property   
Rancho  Other

Date of Survey MARCH 26, 2012

### COORDINATES(Optional)

N. \_\_\_\_\_  
E. \_\_\_\_\_  
Zone \_\_\_\_\_ NAD27  NAD83   
NAD83 Epoch \_\_\_\_\_  
Elevation \_\_\_\_\_  
Vert. Datum: NGVD29  NAV88   
Meas. Units: Metric  Imperial

Corner - Left as found  Found and tagged  Established  Reestablished  Rebuilt


Identification and type of corner found: Evidence used to identify or procedure used to establish or reestablish the corner:

LOCATED EXISTING SURVEY MONUMENT PRIOR TO CONSTRUCTION  
TIED OUT AND RESET AFTER CONSTRUCTION.

A description of the physical condition of the monument as found and as set or reset: SEE SHEET 2 OF 2

### SURVEYOR'S STATEMENT

This Corner Record was prepared by me or under my direction in conformance with the Land Surveyor's Act on JUNE 29, 2012.  
Signed John E. Lieser P.L.S. or R.C.E. Number 3983



### COUNTY SURVEYOR'S STATEMENT

This Corner Record was received AUG 08 2012 and examined and filed SEP 17 2012.  
Signed Curt M. O'Bryan P.L.S. or R.C.E. Number 6388  
Title DEPUTY COUNTY SURVEYOR  
County Surveyor's Comment \_\_\_\_\_

