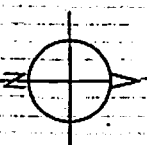


City of Burbank
Public Works Engineering

92'

SCALE: 1" = 40'



TO \odot ALLEY
442.23'

SET L&T&T
L.S. 5752
WITH CHIS'D
IN CURB

SET L&T&T
L.S. 5752
WITH CHIS'D
IN SIDEWALK

SET L&T&T
L.S. 5752
WITH CHIS'D
IN SIDEWALK

ESTABLISHED CENTERLINE INTERSECTION
BY REDWOOD ANGLE AND DISTANCE
(581.25') FROM CURB ANGLE
CENTERLINE ANGLE POINT PER TRACT:
NO. 47420, B. 1185-60-62
PLUMB LEAD AND TACK NO REF. SET
TAG. L.S. 5752

EMPIRE AVENUE
85.31'

HOLLYWOOD WAY

EMPIRE AVENUE
TO \odot AVON STREET
561.25'

350.16'

76.86'

SET L&T&T
L.S. 5752
WITH CHIS'D
IN CURB

SET L&T&T
L.S. 5752
WITH CHIS'D
IN SIDEWALK

RAILROAD CENTERLINE

Date of Survey: July 26, 2009

Surveyed By: Stephanie Wagner
L.S. 5752

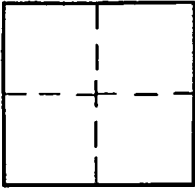
CORNER RECORD

Document Number _____

City of BURBANK

County of Los Angeles, California

Brief Legal Description EMPIRE AVENUE AND HOLLYWOOD WAY



CORNERTYPE

Govt. Corner Control
 Meander Property
 Rancho Other
 Date of Survey _____

COORDINATES (Optional)

N. _____
 E. _____
 Zone _____ NAD27 NAD83
 NAD83 Epoch _____
 Elev. _____
 Vert. Datum: NGVD29 NAVD88
 Meas. Units: Metric Imperial

Corner - Left as found Found & tagged Established Reestablished Rebuilt

Identification and type of corner found: Evidence used to identify or procedure used to establish or reestablish the corner:

SEE PLAT.

A description of the physical condition of the monument as found and as set or reset: _____


SEE PLAT.

SURVEYOR'S STATEMENT

This Corner Record was prepared by me or under my direction in conformance

with the Land Surveyors' Act on NOVEMBER 2 2009

Signed Stephanie Wagner P.L.S. or R.C.E. No. 5752



COUNTY SURVEYOR'S STATEMENT

This Corner Record was received _____

and examined and filed _____

Signed _____ P.L.S. or R.C.E. No. _____

Title: _____

County Surveyor's Comment _____