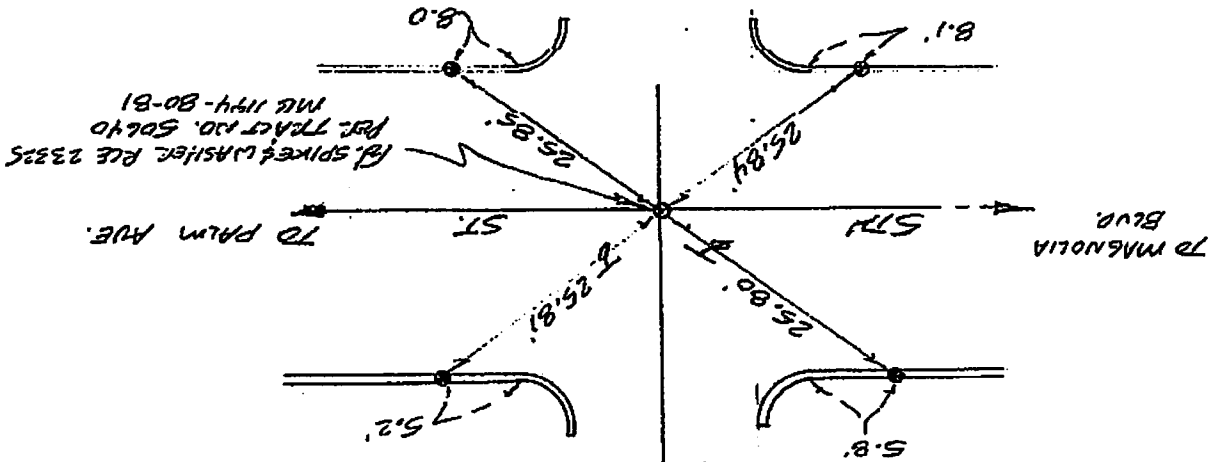
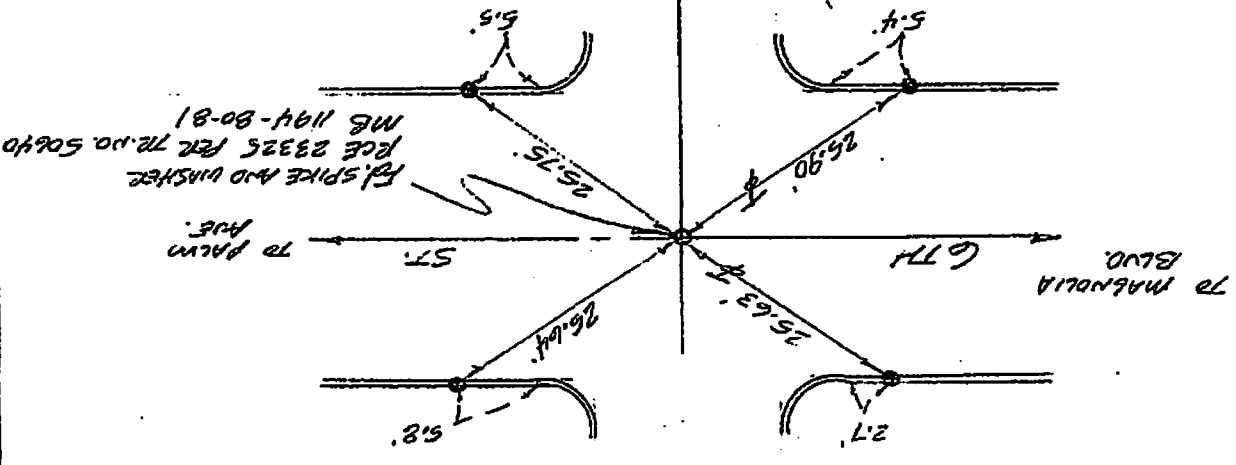
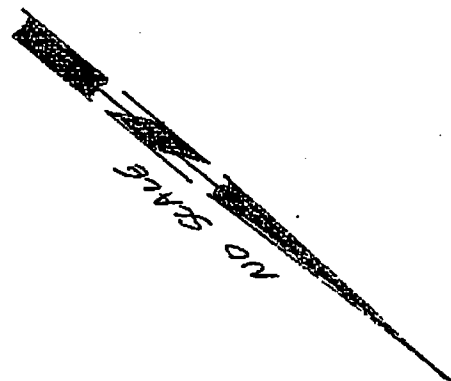


TO 10950

TO 538 H/O



● = SET END OF TAP IN T.C.  
 LS 5748 w/ CHANGED "T"



FB 337 P. 147

County Surveyor's Comment

Title:

Signed

P.L.S. or R.C.E. No.

and examined and filed

This Corner Record was received

COUNTY SURVEYORS STATEMENT

Signed

P.L.S. or R.C.E. No.

5748

with the Land Surveyors' Act on

2008

SURVEYOR'S STATEMENT

This Corner Record was prepared by me or under my direction in conformance



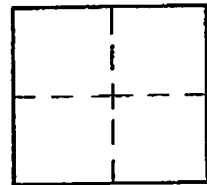
SEE PAGE 2

A description of the physical condition of the monument as found and as set or reset:

PURPOSE OF THIS CENTRALIZE THE SHEET IS TO REEVALUATE MONUMENTATION  
SET BY TRACT NO. 50640 - M.B. 1194 - 80-81

Identification and type of corner found: Evidence used to identify or procedure used to establish or reestablish the corner:

Corner -  Left as found  Found & tagged  Established  Reestablished  Rebuilt



CORNER TYPE

Govt Corner

Control

Meander

Property

Rancho

Other

Date of Survey

4/14/08

Meas. Units:

NGVD29  Metric  Imperial

Vert. Datum:

NAV88

Elev.:

NAD83 Epoch

Zone

NAD27  NAD83

COORDINATES (Optional)

Brief Legal Description  
CITY OF BUREBANK  
County of Los Angeles, California  
CENTRALING INTERSECTION OF ALLEY AND 5TH ST. AND ALLEY AND 6TH ST  
LYING BETWEEN PALM AVENUE AND MARINOLA BLVD.

CORNER RECORD

Document Number

FB337 P.148