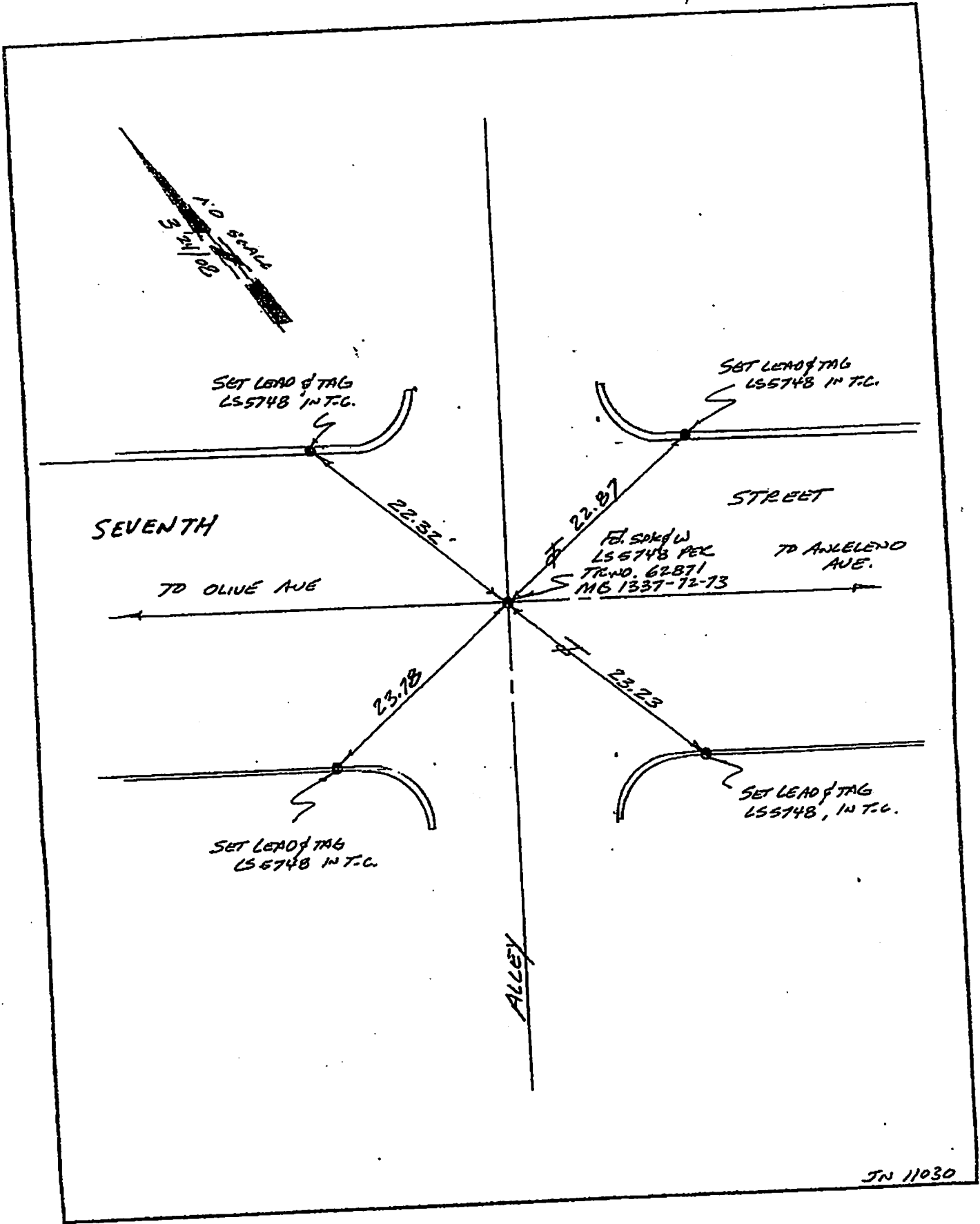


FB 337 P. 139



JN 11030

CORNER RECORD

Document Number

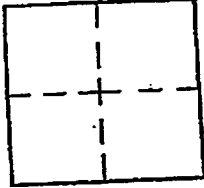
FB 337 P. 140

City of BURBANK

County of Los Angeles, California

Brief Legal Description

4 TIES OF INTERSECTION OF SEVENTH STREET AND ALLEY
BETWEEN OLIVE AVE. AND ANGELENO AVE.



CORNERTYPE

Govt. Corner Control
 Meander Property
 Rancho Other
 Date of Survey 3/24/08

COORDINATES (Optional)

N. _____
 E. _____
 Zone _____ NAD27 NAD83
 NAD83 Epoch _____
 Elev. _____
 Vert. Datum: NGVD29 NAVD88
 Meas. Units: Metric Imperial

Corner - Left as found Found & tagged Established Reestablished Rebuilt

Identification and type of corner found: Evidence used to identify or procedure used to establish or reestablish the corner:

SPIKE AND WASHER L.S. 5748 WAS SET BY ME FOR TRACT NO.
 62871 M.B. 1337-72-73. CENTERLINE TIES ARE TO SATISFY REQUIREMENTS
 FOR THE FUTURE FILING OF TRACT NO. 69792.

A description of the physical condition of the monument as found and as set or reset:


SEE PAGE 2

SURVEYOR'S STATEMENT

This Corner Record was prepared by me or under my direction in conformance

with the Land Surveyors' Act on MARCH 24 2008

Signed [Signature] P.L.S. or R.C.E. No. 5748



COUNTY SURVEYOR'S STATEMENT

This Corner Record was received _____

and examined and filed _____

Signed _____ P.L.S. or R.C.E. No. _____

Title: _____

County Surveyor's Comment _____