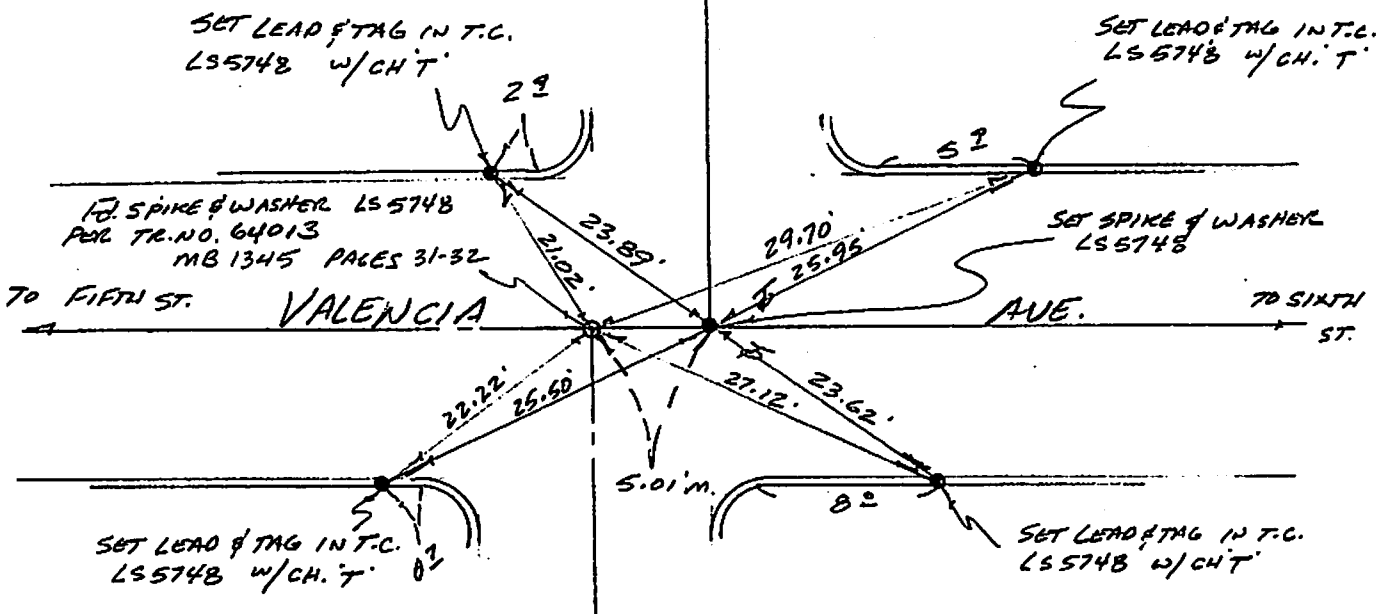
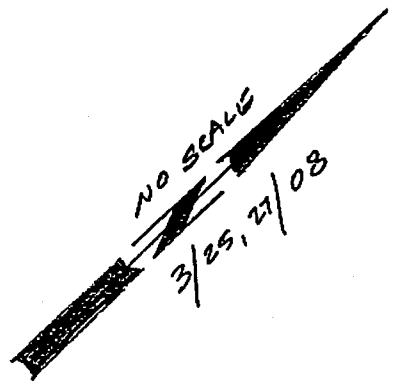


ALLEY



TG 533 J7

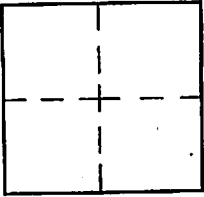
CORNER RECORD

Document Number _____

City of BURBANK

County of Los Angeles, California

Brief Legal Description CENTERLINE TIES OF INTERSECTIONS OF ALLEY SOUTH WEST OF SIXTH STREET WITH VALENCIA AVENUE AND ELMWOOD AVENUE.



CORNERTYPE

Govt. Corner Control
 Meander Property
 Rancho Other
 Date of Survey 3/25, 27/08

COORDINATES (Optional)

N. _____
 E. _____
 Zone _____ NAD27 NAD83
 NAD83 Epoch _____
 Elev. _____
 Vert. Datum: NGVD29 NAVD88
 Meas. Units: Metric Imperial

Corner - Left as found Found & tagged Established Reestablished Rebuilt

Identification and type of corner found: Evidence used to identify or procedure used to establish or reestablish the corner:

SEE PAGE 2

A description of the physical condition of the monument as found and as set or reset: _____


THE PURPOSE OF THESE TIES IS TO COMPLY WITH THE REQUIREMENTS OF FILING TRACT NO. 63213.

SURVEYOR'S STATEMENT

This Corner Record was prepared by me or under my direction in conformance

with the Land Surveyors' Act on MARCH 27 2008

Signed [Signature] P.L.S. or R.C.E. No. 5748



COUNTY SURVEYOR'S STATEMENT

This Corner Record was received _____

and examined and filed _____

Signed _____ P.L.S. or R.C.E. No. _____

Title: _____

County Surveyor's Comment _____