






LEGEND:

- FOUND MONUMENT= 
- SET MONUMENT= 
- PROPERTY LINE= 
- STREET RIGHT OF WAY= 
- STREET CENTERLINE= 



N.T.S.

SEPTEMBER 14, 2006

JN#:1621-010

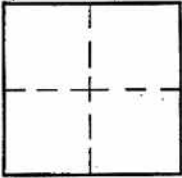
CORNER RECORD

Document Number _____

City of BURBANK

County of Los Angeles, California

Brief Legal Description OLIVE AVENUE & CALIFORNIA STREET-MONUMENT PRESERVATION



CORNER TYPE

Govt. Corner Control
Meander Property
Rancho Other
Date of Survey AUG 10, 2006

COORDINATES (Optional)

N. _____
E. _____
Zone _____ NAD27 NAD83
NAD83 Epoch _____
Elev. _____
Vert. Datum: NGVD29 NAVD88
Meas. Units: Metric Imperial

Corner - Left as found Found & tagged Established Reestablished Rebuilt

Identification and type of corner found: Evidence used to identify or procedure used to establish or reestablish the corner:
SEE PLAT

A description of the physical condition of the monument as found and as set or reset:
SEE PLAT

SURVEYOR'S STATEMENT

This Corner Record was prepared by me or under my direction in conformance
with the Land Surveyors' Act on SEPTEMBER 14, 2006

Signed Stephanie A. Wagner P.L.S. or R.C.E. No. 5752



COUNTY SURVEYOR'S STATEMENT

This Corner Record was received _____
and examined and filed _____

Signed _____ P.L.S. or R.C.E. No. _____

Title: _____

County Surveyor's Comment _____