

CORNER RECORD

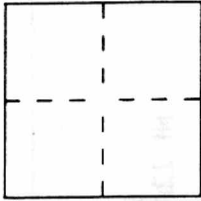
FB-331 P. 372

Document Number _____

City of Burbank

County of Los Angeles, California

Brief Legal Description Post Construction ties. Victory Blvd. & Dymond St.
(Include: Sec., Twp., Rge., and Meridian or Rancho)



CORNER TYPE

Government Corner Control
Meander Property
Rancho Other
Date of Survey May 30, 1998

COORDINATES
(Optional)

N. _____
E. _____
Zone _____ Datum _____
Elev. _____

Corner — Left as found Found and tagged Established Reestablished Rebuilt


Identification and type of corner found: Evidence used to identify or procedure used to establish or reestablish the corner:
Center line monuments tied out as found, or established by City Engineer's Field Book.

A description of the physical condition of the monument as found and as set or reset: _____
As shown on plat, Sheet 2

SURVEYOR'S STATEMENT

This Corner Record was prepared by me or under my direction in conformance with the Land Surveyors' Act on June 5, 1998.

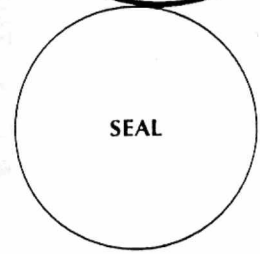
Signed David L. Lindell L.S. or R.C.E. Number LS 4016



COUNTY SURVEYOR'S STATEMENT

This Corner Record was received _____ 19 ____ and examined and filed _____ 19 ____.

Signed _____ Title _____



County Surveyor's Comment _____