

# CORNER RECORD

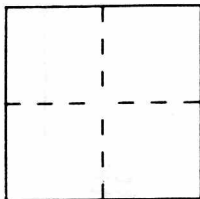
FB-331 P. 344

Document Number \_\_\_\_\_

City of Burbank

County of Los Angeles, California

Brief Legal Description Post construction ties. ; Victory Blvd. and Ontario St.



### CORNER TYPE

Government Corner  Control   
 Meander  Property   
 Rancho  Other   
 Date of Survey May 30, 1998

### COORDINATES (Optional)

N. \_\_\_\_\_  
 E. \_\_\_\_\_  
 Zone \_\_\_\_\_ Datum \_\_\_\_\_  
 Elev. \_\_\_\_\_

Corner — Left as found  Found and tagged  Established  Reestablished  Rebuilt


Identification and type of corner found: Evidence used to identify or procedure used to establish or reestablish the corner:  
Center line monuments tied out as found, or established by City Engineer's Field Book

A description of the physical condition of the monument as found and as set or reset:  
As shown on plat, page 2.

### SURVEYOR'S STATEMENT

This Corner Record was prepared by me or under my direction in conformance with the Land Surveyors' Act on June 5, 1998.


Signed David L. Lindell L.S. or R.C.E. Number LS 4016



### COUNTY SURVEYOR'S STATEMENT

This Corner Record was received JUN 10 1998 19\_\_\_\_ and examined and filed \_\_\_\_\_ 19\_\_\_\_.

Signed \_\_\_\_\_ Title \_\_\_\_\_



County Surveyor's Comment \_\_\_\_\_